











# McGirr Elementary School

## BEST ROUTES

-  Best Route
-  Best Route (Trail)
-  Route Connector
-  Caution
-  'Drive to 5+' (5 minutes or more)
-  Bus Stop - (closest to school)
-  School
-  Traffic Signal
-  Marked Crosswalk
-  Trail / Walkway

This map is provided as a public resource for general information purposes only. The information shown on this map is compiled from various sources and HASTE makes no warranties, expressed or implied as to the accuracy or completeness of the information.

Scale 0 250 m NORTH  


AUGUST 2018

